


LEGEND







ANNEXATION AREA 1:

 145 ACRES / 73% SURROUNDED BY CITY

 CITY BOUNDARY

 PARCELS

Prezone - Land Use

-  RD 2
-  RD 4.5
-  RD 8
-  RD 12
-  NC
-  P

